

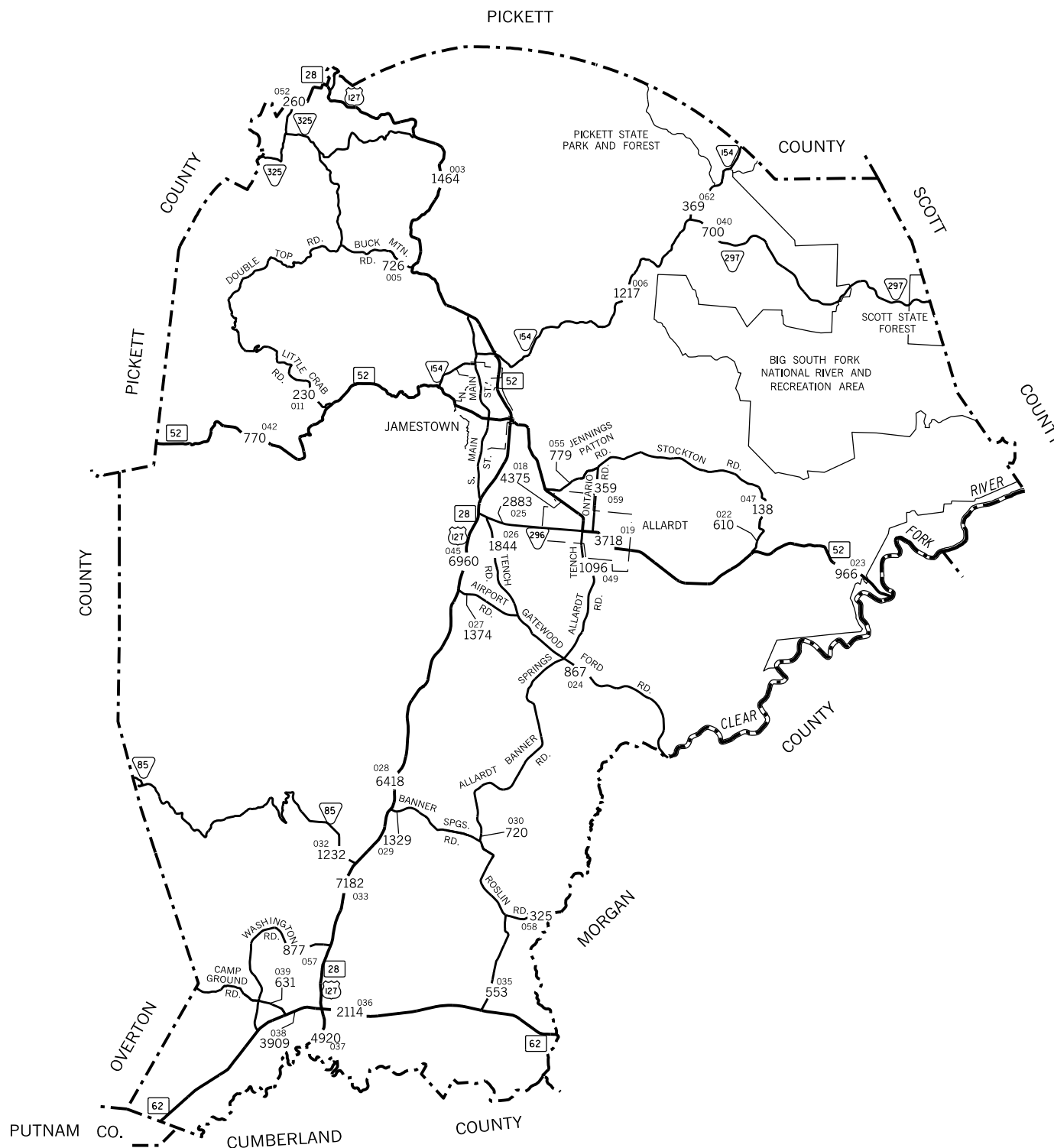
LEGEND

- 320 AVERAGE DAILY TRAFFIC VOLUME
- 40 INTERSTATE HIGHWAY SYSTEM
- 70 U.S. NUMBERED HIGHWAY SYSTEM
- 10 STATE SECONDARY HIGHWAY SYSTEM
- 20 STATE PRIMARY HIGHWAY SYSTEM
- LOCAL ROAD OR STREET
- COUNTY LINE
- STATE LINE
- INCORPORATED CITY BOUNDARY
- RESERVATION BOUNDARY
- WIDE STREAM
- 000 STATION NUMBER















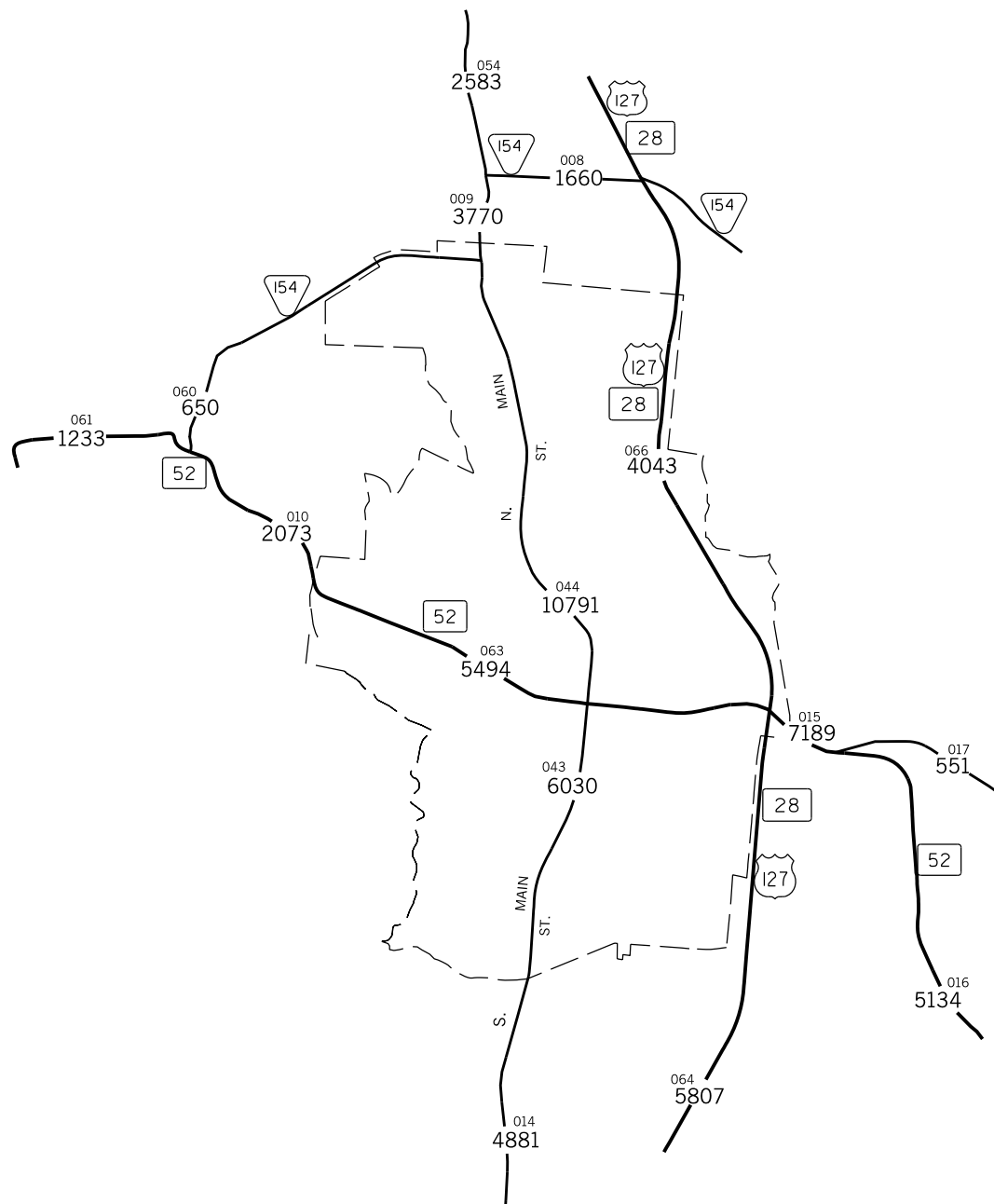
2013 TRAFFIC MAP FENTRESS COUNTY TENNESSEE

PREPARED BY THE
TENNESSEE DEPARTMENT OF TRANSPORTATION
LONG RANGE AND PROJECT PLANNING DIVISIONS
IN COOPERATION WITH THE
U.S. DEPARTMENT OF TRANSPORTATION
FEDERAL HIGHWAY ADMINISTRATION



LEGEND

-  320 AVERAGE DAILY TRAFFIC VOLUME
-  40 INTERSTATE HIGHWAY SYSTEM
-  70 U.S. NUMBERED HIGHWAY SYSTEM
-  10 STATE SECONDARY HIGHWAY SYSTEM
-  20 STATE PRIMARY HIGHWAY SYSTEM
-  LOCAL ROAD OR STREET
-  COUNTY LINE
-  STATE LINE
-  INCORPORATED CITY BOUNDARY
-  RESERVATION BOUNDARY
-  WIDE STREAM
-  000 STATION NUMBER



2013 TRAFFIC MAP JAMESTOWN TENNESSEE

PREPARED BY THE
TENNESSEE DEPARTMENT OF TRANSPORTATION
LONG RANGE AND PROJECT PLANNING DIVISIONS
IN COOPERATION WITH THE
U.S. DEPARTMENT OF TRANSPORTATION
FEDERAL HIGHWAY ADMINISTRATION

